

Minnesota - Canadian Wilderness Area

Motor Routes within the B.W.C.A.

Customs or Immigration stations

International Boundary

P. - Portage   F. - Falls   R. - Rapids   F. - Falls   Δ - Campground

Superior National Forest Boundary

Quetico Provincial Park Boundary

Boundary Waters Canoe Area

0 1 2 3 4 5 6 7 8 9 10

SCALE OF MILES

Maps of Minnesota-Ontario Lakes including the Boundary Waters Canoe Area Wilderness and Quetico Provincial Parks. Copyright 1967 W.A. Fisher Company. Copyright Renewed 1999 by Lenox, Inc.

RIVER POINT

OUTFITTING Co.


Ely, Minnesota

Paddle the *Quiet Side*®


1.800.456.5580


www.elyoutfitters.com

info@elyoutfitters.com

The following table lists the U.S. Forest Service Entry Points and the daily quota for overnight camping permits. You will find these Entry Points indicated by the following symbol:  The number in the circle is the official Forest Service Entry Point number.

Entry Point Number	Entry Point Name	Daily Permit Quota	Entry Point Number	Entry Point Name	Daily Permit Quota
01	Trout Lake	14	27	Snowbank Lake	8
04	Crab Lake	4	28	Snowbank Lake Restricted	1
06	Slim Lake	2	29	North Kawishiwi River	1
07	Big Lake	2	30	Little Lake One	7
08	Moose River - South	1	30F	Lake One	7
09	Little Indian Sioux South	1	31	Farm Lake	3
12	Little Vermilion L. to Crane L.	6	33	South Kawishiwi River	2
14	Little Indian Sioux North	6	33	Little Gabbro Lake	2
16	Moose/Portage River North	7	34	Island River	1
19	Stuart River	2	36	Hubella Lake	2
23	Anglenwom Lake	2	36	Hog Creek	5
22	Madro Lake Restricted	2	37	Kawishiwi Lake	9
23	Madro Lake	6	75	Little Hubella River	2
24	Fall Lake	14	77	South Hegan Lake	2
25	Moose Lake	27	84	Snake River	1
26	Wood Lake	2			

The Quetico Park Entry Point are indicated by the following symbol:  The number in the triangle is the official Park Entry Point number. The table below lists Entry Points by name and number, and the daily quota for overnight camping permits.

Direct access into Quetico Park is through the Prairie Portage Entry Point, located at the end of the Moose Lake chain, and is identified by the following symbol:  River Point Outfitting Co. provides quick and comfortable van transportation to the Moose Lake/Prairie Portage entry.

Entry Point Number	Entry Point Name	Daily Permit Quota	Entry Point Number	Entry Point Name	Daily Permit Quota
11	Baptism Creek	3	52	Basswood River	2
12	Pickel Lake	3	53	Kahshahpewi Lake	2
21	Rachewang Lake	2	53	Angus Lake	7
23	Mack Lake	1	62	Carp Lake	2
31	Cirrus Lake	1	71	Knife Lake	2
32	Quetico Lake	3	72	Man Chain	2
41	Three Mile Lake	2	73	Falls Chain	2
43	McAree River	2	74	Boundary Point	
44	Bottle Lake	2			

"Making Wilderness Paddling Memories Since 1944"

A detailed map of the Minnesota-Canada border region, specifically the Superior National Forest and Quetico Provincial Park. The map shows a dense network of lakes, rivers, and trails. Key features include: 

- Legend:** Located in the top left, it defines symbols for motor routes, customs stations, international boundaries, and various wilderness areas (Superior National Forest, Quetico Provincial Park, Boundary Waters Canoe Area).
- Scale:** A scale bar in miles (0 to 10) is provided in the top left.
- Entry Points:** Numerous entry points are marked with triangles containing numbers (e.g., 12, 31, 32, 41, 42, 43, 44, 51, 52, 53, 61, 62, 71, 72, 73, 74, 75, 84, 85, 86, 87, 88, 89, 90, 91, 92, 93, 94, 95, 96, 97, 98, 99, 100). These points are distributed along the border and within the parks.
- Permits:** A table in the top right corner lists the daily permit quotas for various entry points, categorized by the type of permit (e.g., Motor Routes, Customs, International Boundary).
- Geography:** The map shows the extensive Superior National Forest in Minnesota and the Quetico Provincial Park in Ontario, Canada. It also highlights the Boundary Waters Canoe Area and the Moose Lake chain.
- Infrastructure:** Roads, trails, and various geographical features like lakes and rivers are clearly labeled.